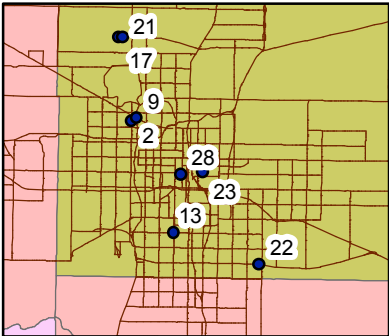
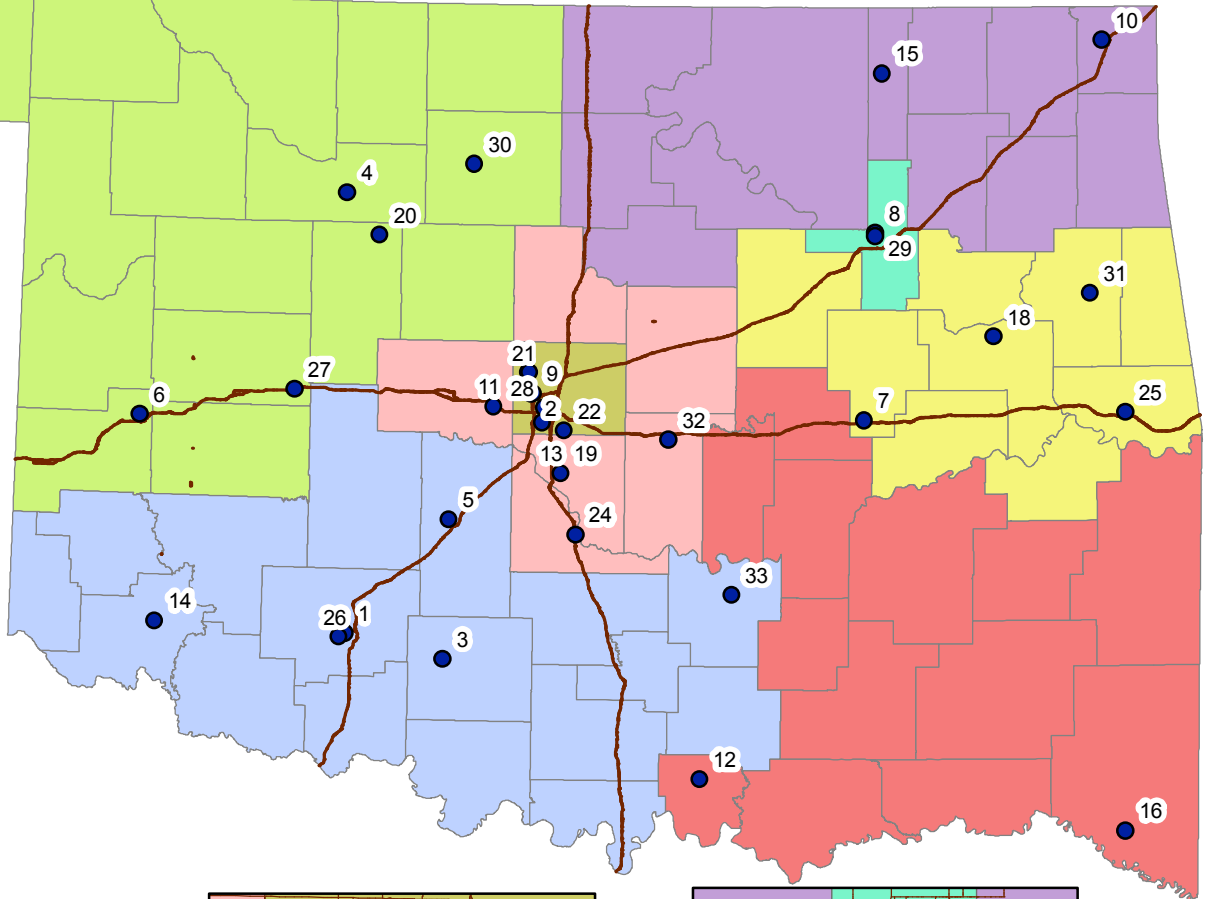
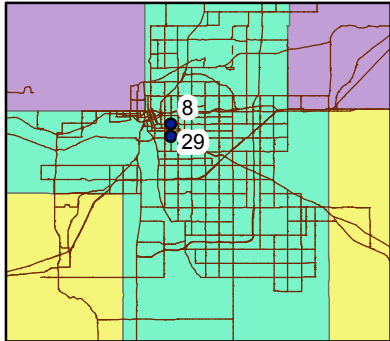


# Primary Stroke Centers, Oklahoma 2011

NAME	ID
Comanche County Memorial	1
Deaconess	2
Duncan Regional	3
Fairview Regional	4
Grady Memorial	5
Great Plains Regional	6
Henryetta	7
Hillcrest	8
INTEGRIS Baptist	9
INTEGRIS Baptist Regional	10
INTEGRIS Canadian Valley	11
INTEGRIS Marshall County	12
INTEGRIS Southwest	13
Jackson County Memorial	14
Jane Phillips	15
McCurtain Memorial	16
Mercy Health Center	17
Muskogee Regional	18
Norman Regional	19
Okeene Municipal	20
Oklahoma Heart North	21
Oklahoma Heart South	22
OU Medical Center	23
Purcell Municipal	24
Sequoyah Memorial	25
Southwestern	26
Weatherford Regional	27
St. Anthony	28
St. John	29
St. Mary's Regional	30
Tahlequah City	31
Unity	32
Valley View Regional	33



OKC



Tulsa

Projection/Coordinate System: USGS Albers Equal Area Conic

Data Source: Oklahoma State Department of Health, Emergency Systems Division

Created 03-21-2011



**Disclaimer:** This map is a compilation of records, information and data from various city, county and State offices and other sources, affecting the area shown, and is the best representation of the data available at the time. The map and data are to be used for reference purposes only. The user acknowledges and accepts all inherent limitations of the map, including the fact that the data are dynamic and in a constant state of maintenance.



Emergency Systems Division  
Protective Health Service  
Oklahoma State Department of Health